

RE-DESIGNATION OF DISABLED PARKING BAYS TO LIMITED WAITING, KING STREET, CARMARTHEN

Re-designation of disabled parking bays to limited waiting, Mon - Sat, 30 minutes, no return 30 minutes ←

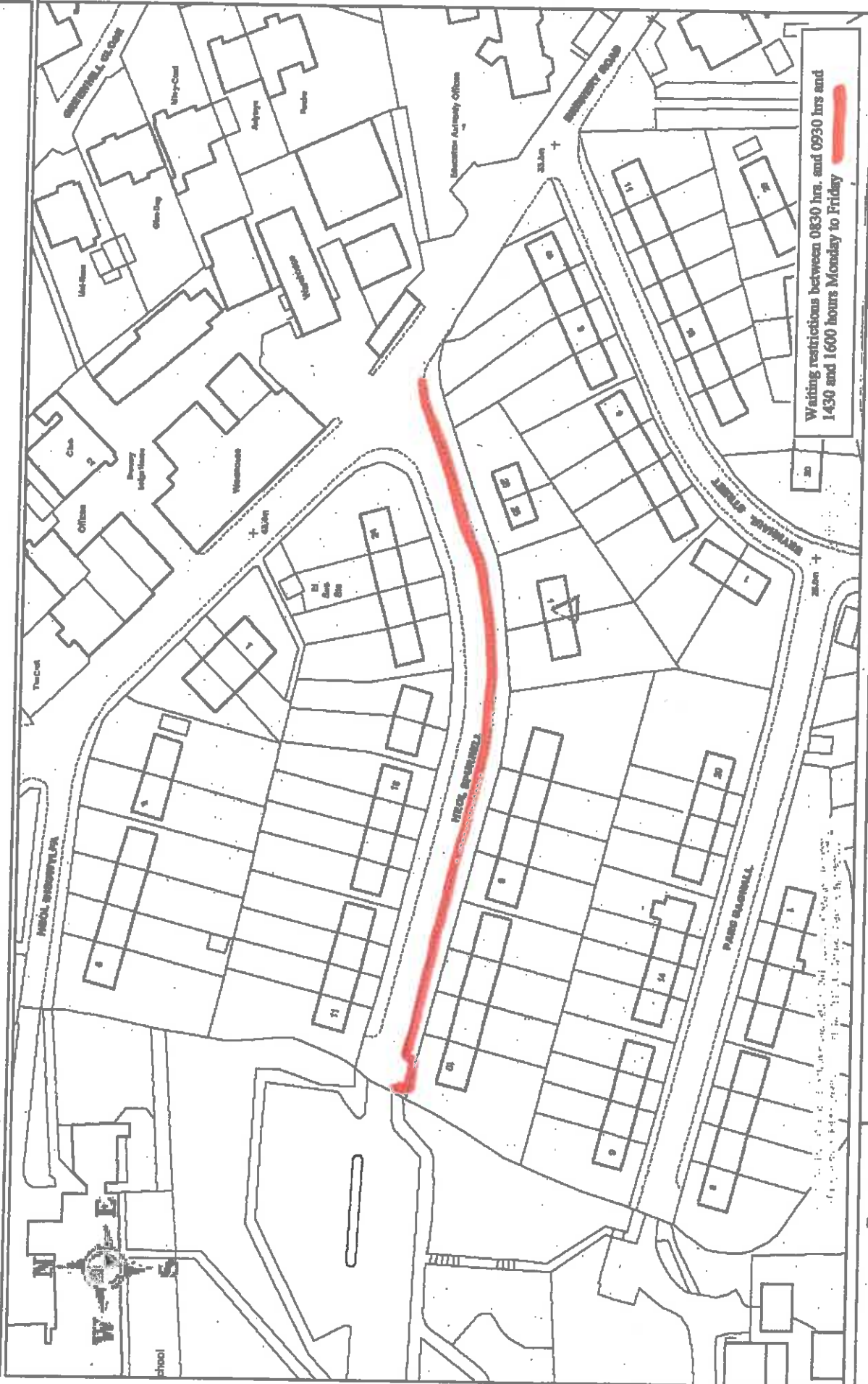


0 20 40 60m
Graddfa
Scale
1:1250


Canol y Map
Map Centre
[241406.5,220078.3]

Dyddiad
Date
09/03/2016

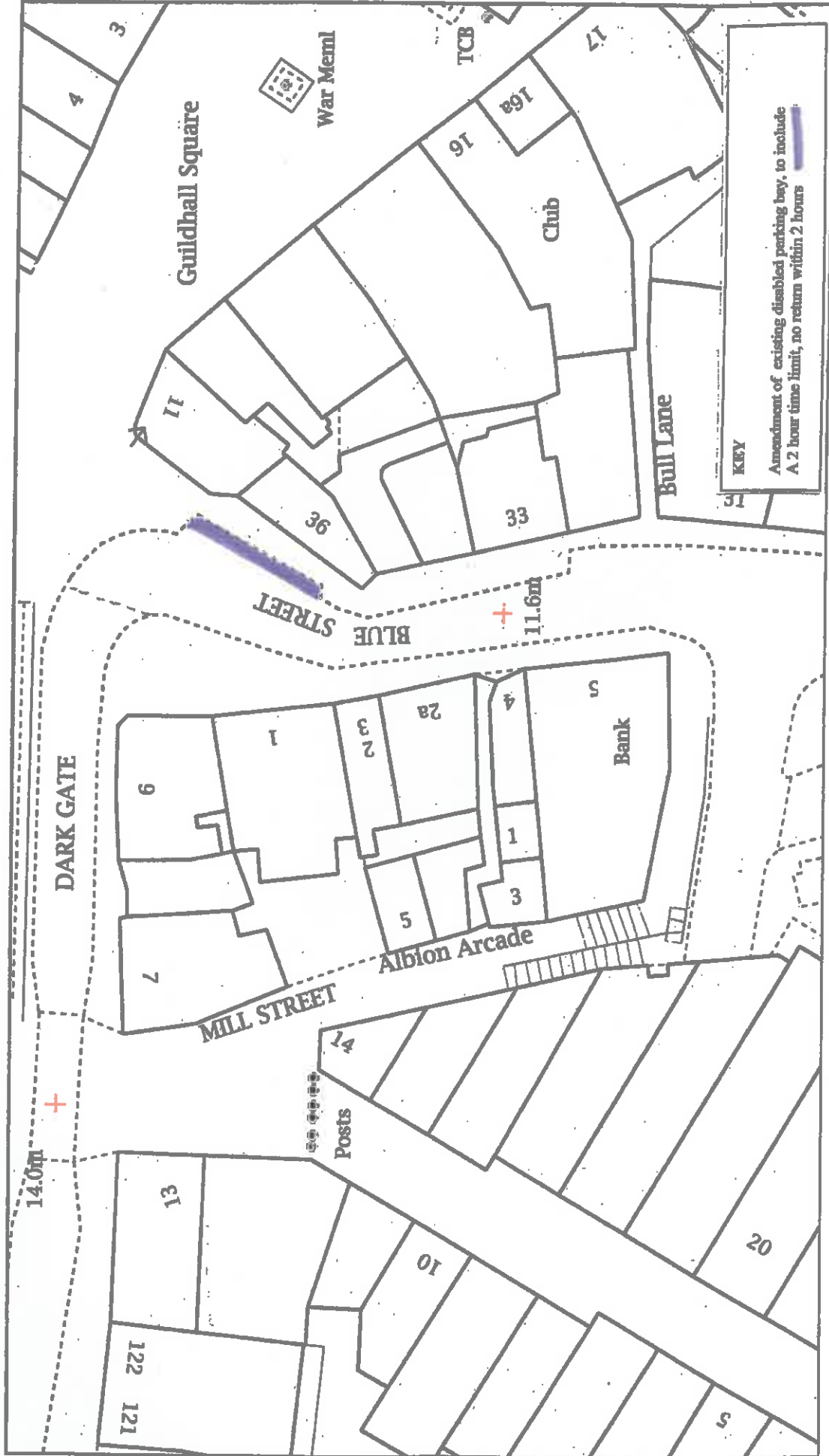
WAITING RESTRICTIONS, HEOL SPURRELL, CARMARTHEN



Waiting restrictions between 0830 hrs. and 0930 hrs and 1430 and 1600 hours Monday to Friday

 <p>Carmarthen Sir Gâr Carmarthenshire Carmarthenshire County Council</p>	<p>© Hewfrithy Goron a hawfiau corff ddi 2014 Arolwg Ordnans 100023377 © Crown copyright and database rights 2014 Ordnance Survey 100023377</p>	<p>Scale 1/1000 Centre = 240841 E 220588 N</p>	<p>Date 4/3/2015</p>
---	---	--	----------------------

PROPOSED TIMED DISABLED BAY, BLUE STREET, CARMARTHEN



Graddfa
Scale
1:500

Canol y Map
Map Centre
[241133.1, 220024.75]

Dyddiad
Date
27/10/2015

PROPOSED PROHIBITION OF WAITING AT ANY TIME, OLD LLANGUNNOR ROAD, CARMARTHEN


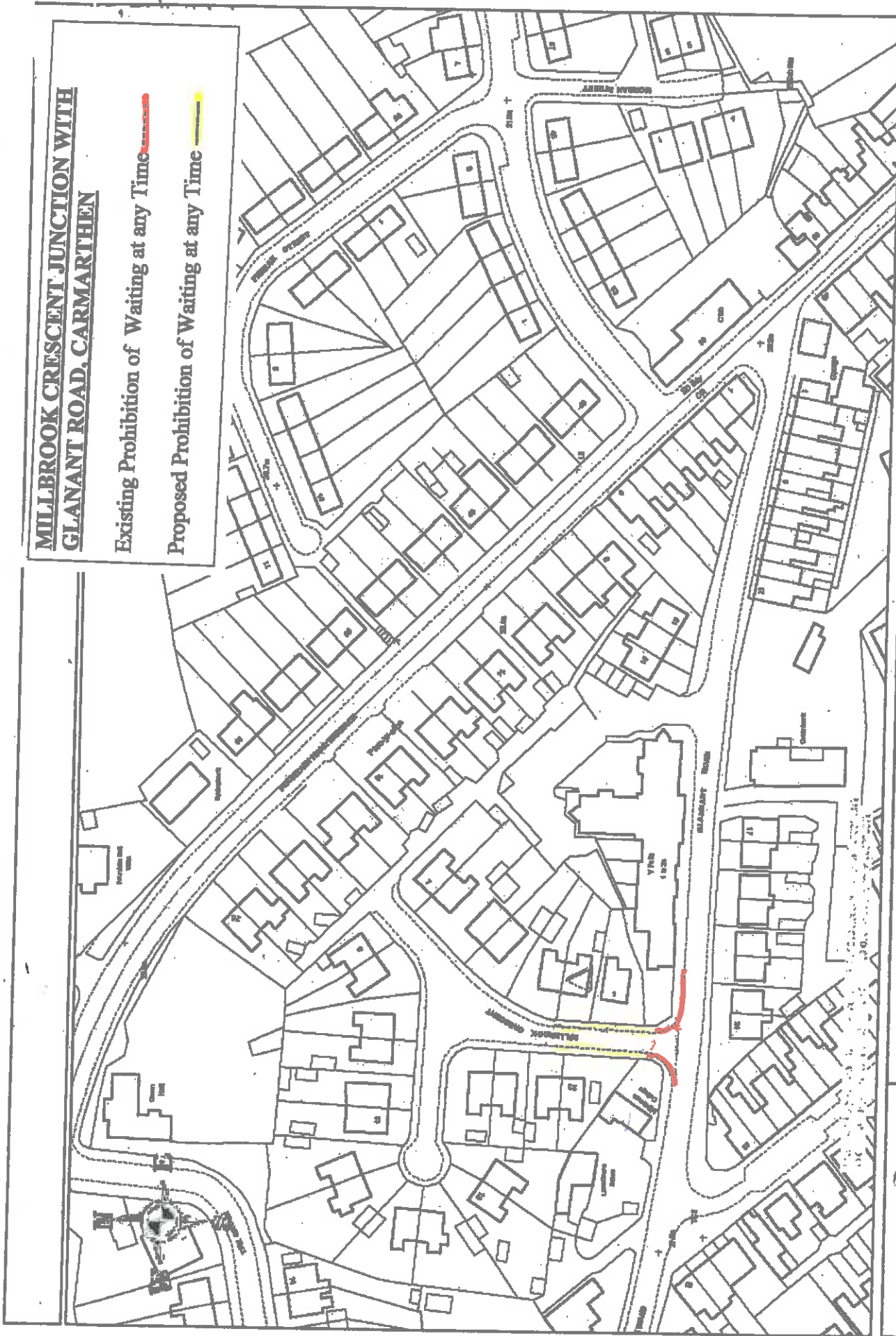


	<p>© Hafwaint y Goron a hawliau corff data 2014 Archw Ordians 100023377 © Crown copyright and database rights 2014 Ordnance Survey 100023377</p>	<p>Scale 1/1000 Centre = 241824 E 219712 N</p>	<p>Date: 7/5/2015</p>
--	---	---	-----------------------

**MILBROOK CRESCENT JUNCTION WITH
GLANANT ROAD, CARMARTHEN**

Existing Prohibition of Waiting at any Time 

Proposed Prohibition of Waiting at any Time 




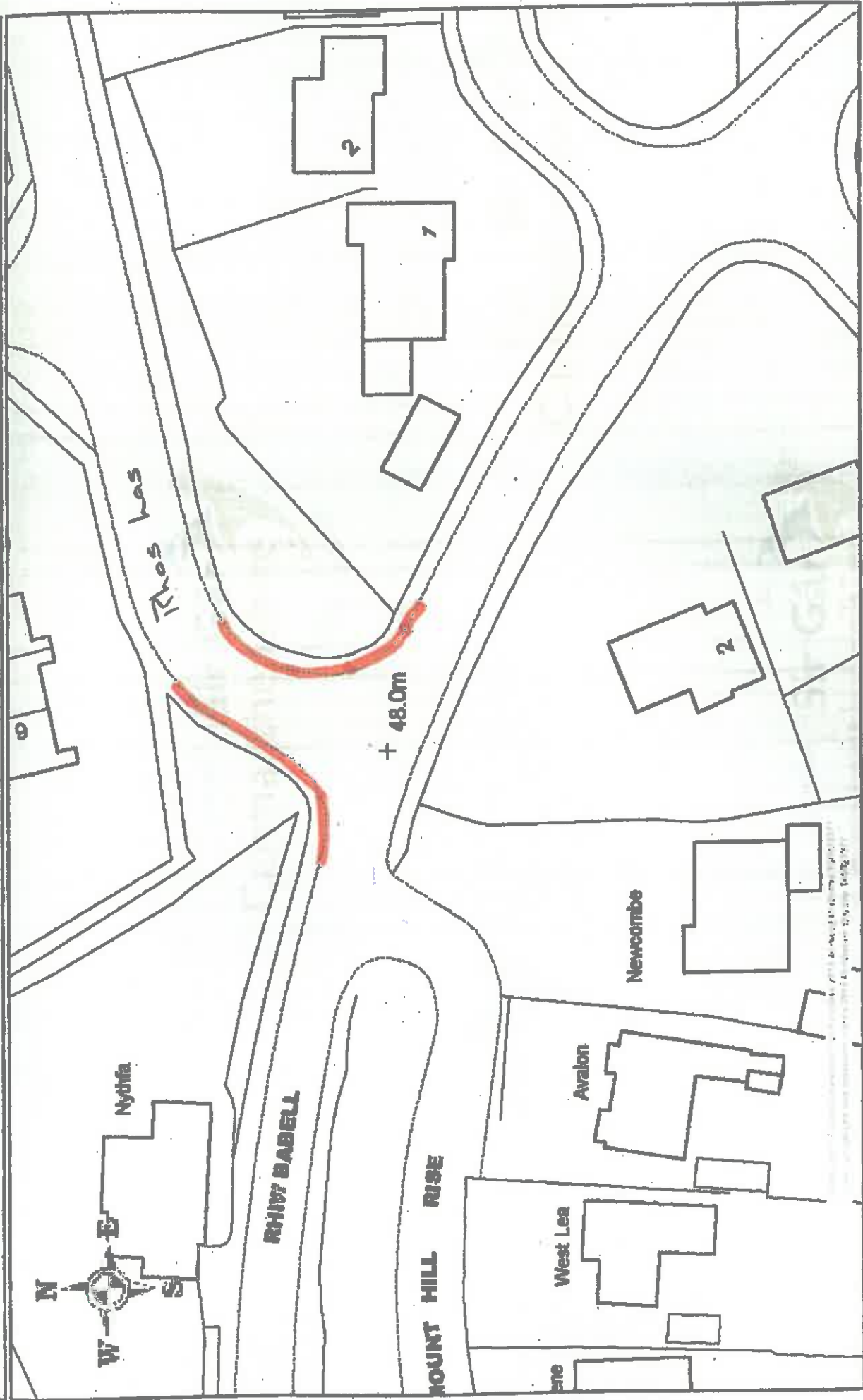
© Hafwrfaint y Goron a hefflau cronfa ddata 2012 Awtwg Ordnans 100023377
© Crown copyright and database rights 2012 Ordnance Survey 100023377

Scale 1/1250

Centre = 240688 E 220365 N

Date 1/10/2013

Prohibition of Waiting at any Time Junction of Rhiw Babell with Rhos Las




© Hewflairt y Goron a hawliau cofrestrfa ddiada 2014, Archwng Ordnans 100023377
© Crown copyright and database rights 2014 Ordnance Survey 100023377

Scale 1/500
Centre = 241704 E 218254 N

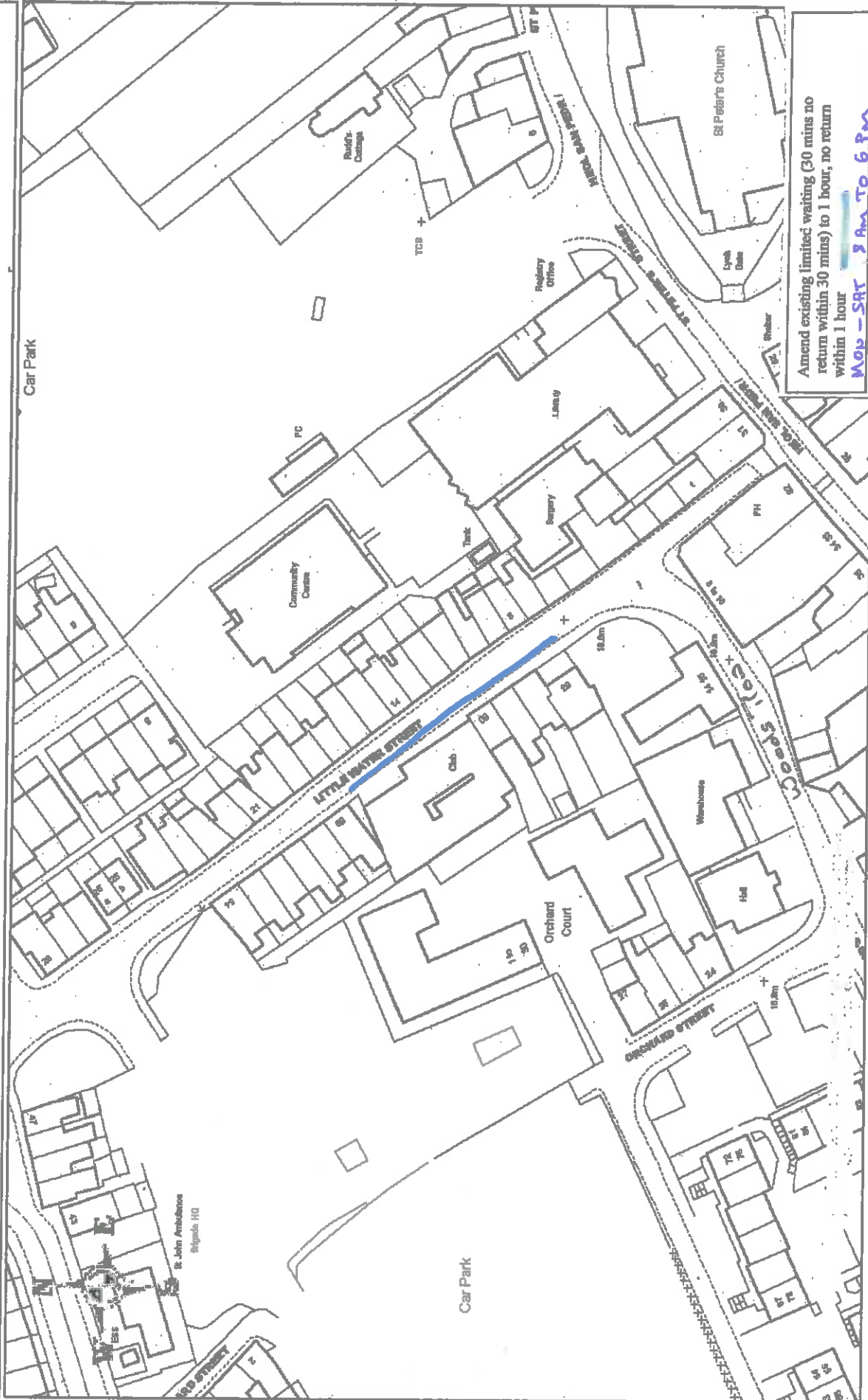
Date 14/7/2015

PROPOSED REMOVAL OF LIMITED WAITING BAYS AND REPLACE WITH RESIDENTS PARKING, ST. DAVIDS STREET, CARMARTHEN



 <p>Sir Gâr Carmarthenshire</p>	<p>© Hereford & Gorn a hysiau-cronn's ddata 2014 Arolwg Ordnans 100023377 © Crown copyright and database rghin 2014 Ordnance Survey 100023377</p>	<p>Scale 1/1000</p>	<p>Date 12/5/2015</p>
<p>Centre = 240715 E 220179 N BA137</p>		<p>Remove existing limited waiting And replace with residents parking New - Sat 8 AM - 6 PM</p>	

INCREASE LIMITED WAITING FROM 30 MINS TO 1 HOUR



Amend existing limited waiting (30 mins no return within 30 mins) to 1 hour, no return within 1 hour
Mon - Sat 8 Am to 6 Pm

<p>Scale 1/1000</p>	<p>Date 28/5/2015</p>
<p>© Hawlfraint y Gorn a hawlau cronfa ddata 2014 Awdwg Ordnamans 100023377 © Crown copyright and database rights 2014 Ordnance Survey 100023377</p>	<p>Centre = 2411407 E 220271 N</p>





Proposed Revocation of Limited Waiting Restriction outside 135 Priory Street, Carmarthen

Proposed Revocation



Graddfa 1:1250
Scale

Canol y Map [241655.89,220285.98]
Map Centre

Dyddiad 21/10/2015
Date



The Parade, Carmarthen Revocation of Existing Prohibition of Waiting to Limited Waiting 8 am to 6 pm (up to 1 hour no return within 1 hour) and Residents Parking Bay

MON-SAT 8am-6pm

Prohibition of Waiting to Remain



Graddfa Scale 1:1250

Canol y Map Map Centre

[241692.8,220149.06]

Dyddiedd Date 05/01/2016

CAMBRIAN PLACE, CARMARTHEN REVOCATION OF EXISTING RESTRICTION FOR A PROPOSED REGULATED HGV LOADING BAY



Restrictions to remain —



0 20 40 60m
 Graddfa 1:1250
 Scale

Canol y Map
 Map Centre

[241320.4.220200.2]

Dyddiad
 Date
 09/03/2016



EXTENSION TO PROHIBITION OF WAITING AT ANY TIME, PARK HALL, CARMARTHEN



Graddfa
Scale
1:1250

Canol y Map
Map Centre
[241632.25,220605.5]

Dyddiad
Date
06/01/2016